

Access/Egress from Gate 00 only (except exempt vehicles and aircraft under tow)

Access/Egress from adjacent Gate 00 only (except exempt vehicles and aircraft under tow)

Access/Egress from Gate 01 only (except exempt vehicles and aircraft under tow)

- Apron Category 2
- Category 2 - Refer to Legend Note 1
- Category 3
- Category 4
- "S" Endorsement

- Airside Area (Non-SRA)
- Security Restricted Area (SRA)
- Instrument Landing System Vehicle Critical Area
- Apron Service Road - Taxiway Crossing
- Apron Service Road
- Terminal

- Airside to SRA Gate
- Landside to SRA Gate
- Landside/Airside to SRA Gate
- SRA Exits Only
- SMC East
- SMC West

Airside Driving Category (Perth Airport)

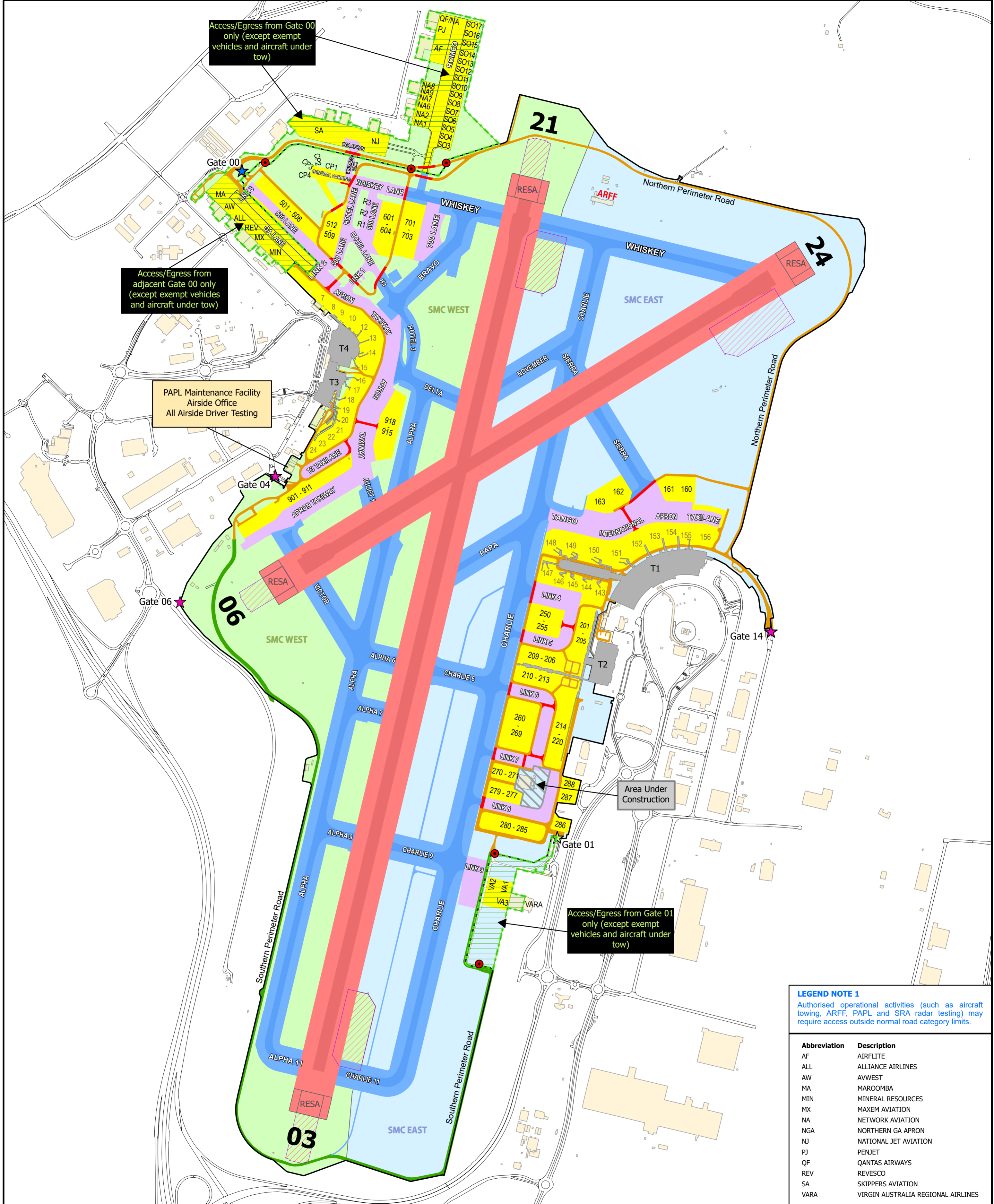
Horizontal Reference: GDA2020 MGA50
 Vertical Reference: AHD
 Plot Date: 08/05/2026
 Approved Date: 08/05/2026
 Created By: Spatial Information
 Map Scale: 1: 16,000 at ISO A4 Sheet Size
 Data Sources: Copyright © Perth Airport Pty Ltd
 Owner: Operations

LEGEND NOTE 1
 Authorised operational activities (such as aircraft towing, ARFF, PAPL and SRA radar testing) may require access outside normal road category limits.



DISCLAIMER: Whilst all efforts to make this information accurate and complete are made, no guarantee can be given to this extent. This map must not be reproduced and is for use of parties authorised by Perth Airport. Refer any requests to the Spatial Information Team Perth Airport.

Perth Airport Airside Driving Overview

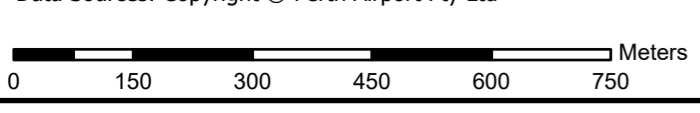


LEGEND NOTE 1
 Authorised operational activities (such as aircraft towing, ARFF, PAPL and SRA radar testing) may require access outside normal road category limits.

Abbreviation	Description
AF	AIRFLITE
ALL	ALLIANCE AIRLINES
AW	AWWEST
MA	MAROOMBA
MIN	MINERAL RESOURCES
MX	MAXEM AVIATION
NA	NETWORK AVIATION
NGA	NORTHERN GA APRON
NJ	NATIONAL JET AVIATION
PJ	PENJET
QF	QANTAS AIRWAYS
REV	REVESCO
SA	SKIPPER AVIATION
VARA	VIRGIN AUSTRALIA REGIONAL AIRLINES

Airside Driving Overview

Horizontal Reference: GDA2020 MGA50
 Vertical Reference: AHD
 Plot Date: 08/05/2026
 Approved Date: 08/05/2026
 Created By: Spatial Information
 Map Scale: 1: 9,500 at ISO A2 Sheet Size
 Data Sources: Copyright © Perth Airport Pty Ltd

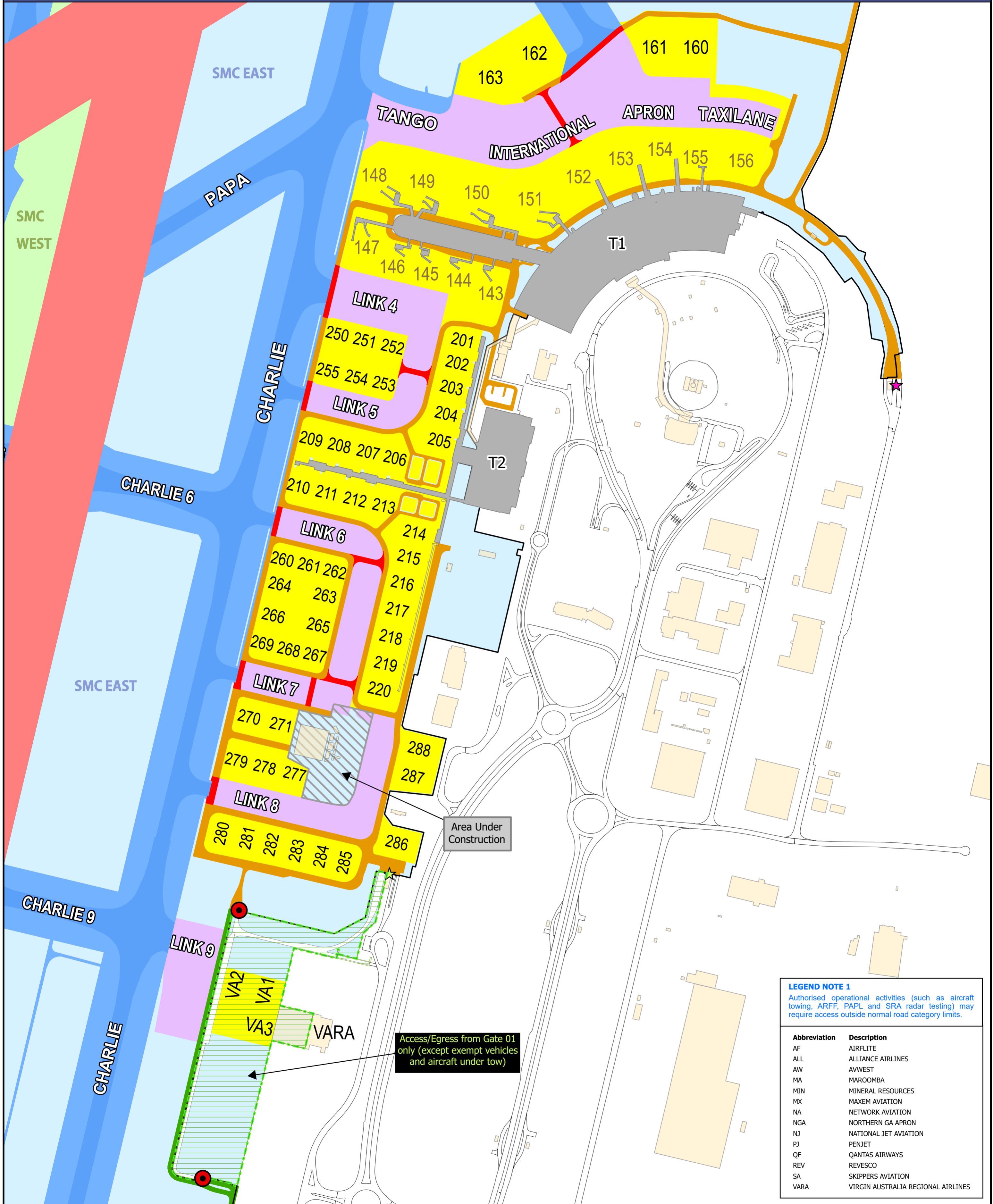


- Apron Category 2
- Category 2 - Refer to Legend Note 1
- Category 3
- Category 4
- "S" Endorsement
- Airside Area (Non-SRA)
- Security Restricted Area (SRA)
- Instrument Landing System Vehicle Critical Area
- Apron Service Road - Taxiway Crossing
- Apron Service Road
- Airside to SRA Gate
- Landside to SRA Gate
- Landside/Airside to SRA Gate
- SRA Exits Only
- SMC East
- SMC West
- Terminal
- Fence
- Road
- Estate Building



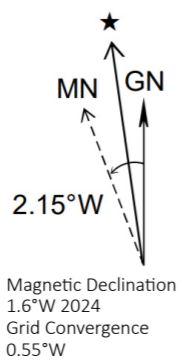
DISCLAIMER: Whilst all efforts to make this information accurate and complete are made, no guarantee can be given to this extent. This map must not be reproduced and is for use of parties authorised by Perth Airport. Refer any requests to the Spatial Information Team Perth Airport.

Perth Airport Airside Driving T1 T2 ASP



Airside Driving T1 T2, Aviation Support

Horizontal Reference: GDA2020 MGA50
 Vertical Reference: AHD
 Plot Date: 08/05/2026
 Approved Date: 08/05/2026
 Created By: Spatial Information
 Map Scale: 1: 4000 at ISO A2 Sheet Size
 Data Sources: Copyright © Perth Airport Pty Ltd



- Apron Category 2
- Category 2 - Refer to Legend Note 1
- Category 3
- Category 4
- "S" Endorsement

- Airside Area (Non-SRA)
- Security Restricted Area (SRA)
- Instrument Landing System Vehicle Critical Area
- Apron Service Road - Taxiway Crossing
- Apron Service Road

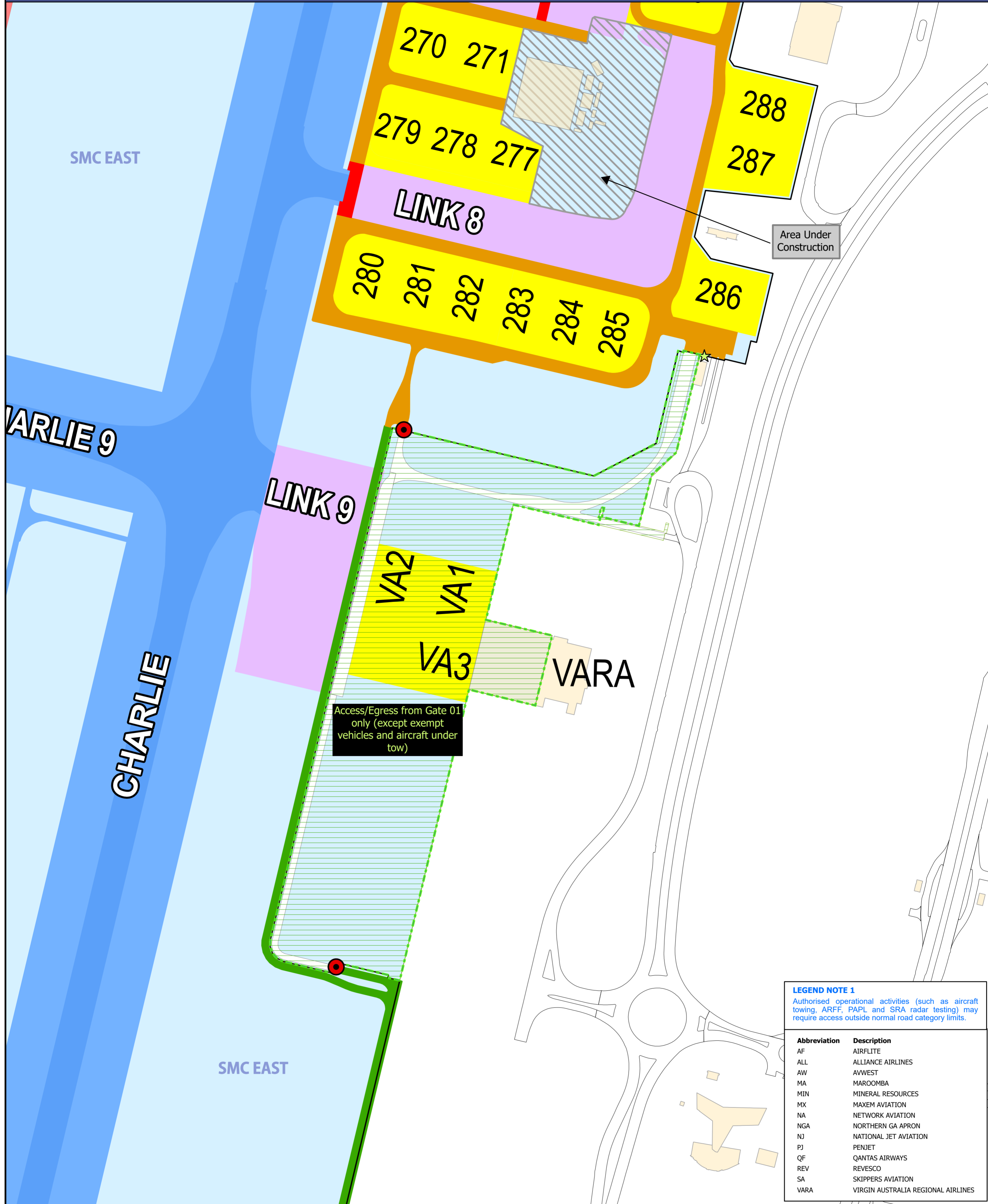
- ★ Airside to SRA Gate
- ★ Landside to SRA Gate
- ★ Landside/Airside to SRA Gate
- SRA Exits Only
- SMC East
- SMC West

- Terminal
- Fence
- Road
- Estate Building

Perth Airport

DISCLAIMER: Whilst all efforts to make this information accurate and complete are made, no guarantee can be given to this extent. This map must not be reproduced and is for use of parties authorised by Perth Airport. Refer any requests to the Spatial Information Team Perth Airport.

Perth Airport Airside Driving ASP

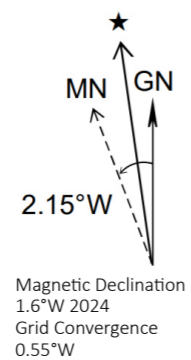
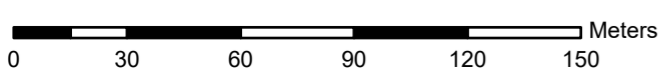


LEGEND NOTE 1
 Authorised operational activities (such as aircraft towing, ARFF, PAPL and SRA radar testing) may require access outside normal road category limits.

Abbreviation	Description
AF	AIRFLITE
ALL	ALLIANCE AIRLINES
AW	AWWEST
MA	MAROOMBA
MIN	MINERAL RESOURCES
MX	MAXEM AVIATION
NA	NETWORK AVIATION
NGA	NORTHERN GA APRON
NJ	NATIONAL JET AVIATION
PJ	PENJET
QF	QANTAS AIRWAYS
REV	REVESCO
SA	SKIPPERS AVIATION
VARA	VIRGIN AUSTRALIA REGIONAL AIRLINES

Airside Driving ASP

Horizontal Reference: GDA2020 MGA50
 Vertical Reference: AHD
 Plot Date: 08/05/2026
 Approved Date: 08/05/2026
 Created By: Spatial Information
 Map Scale: 1: 2000 at ISO A2 Sheet Size
 Data Sources: Copyright © Perth Airport Pty Ltd



- Apron Category 2
- Category 2 - Refer to Legend Note 1
- Category 3
- Category 4
- "S" Endorsement

- Airside Area (Non-SRA)
- Security Restricted Area (SRA)
- Instrument Landing System Vehicle Critical Area
- Apron Service Road - Taxiway Crossing
- Apron Service Road

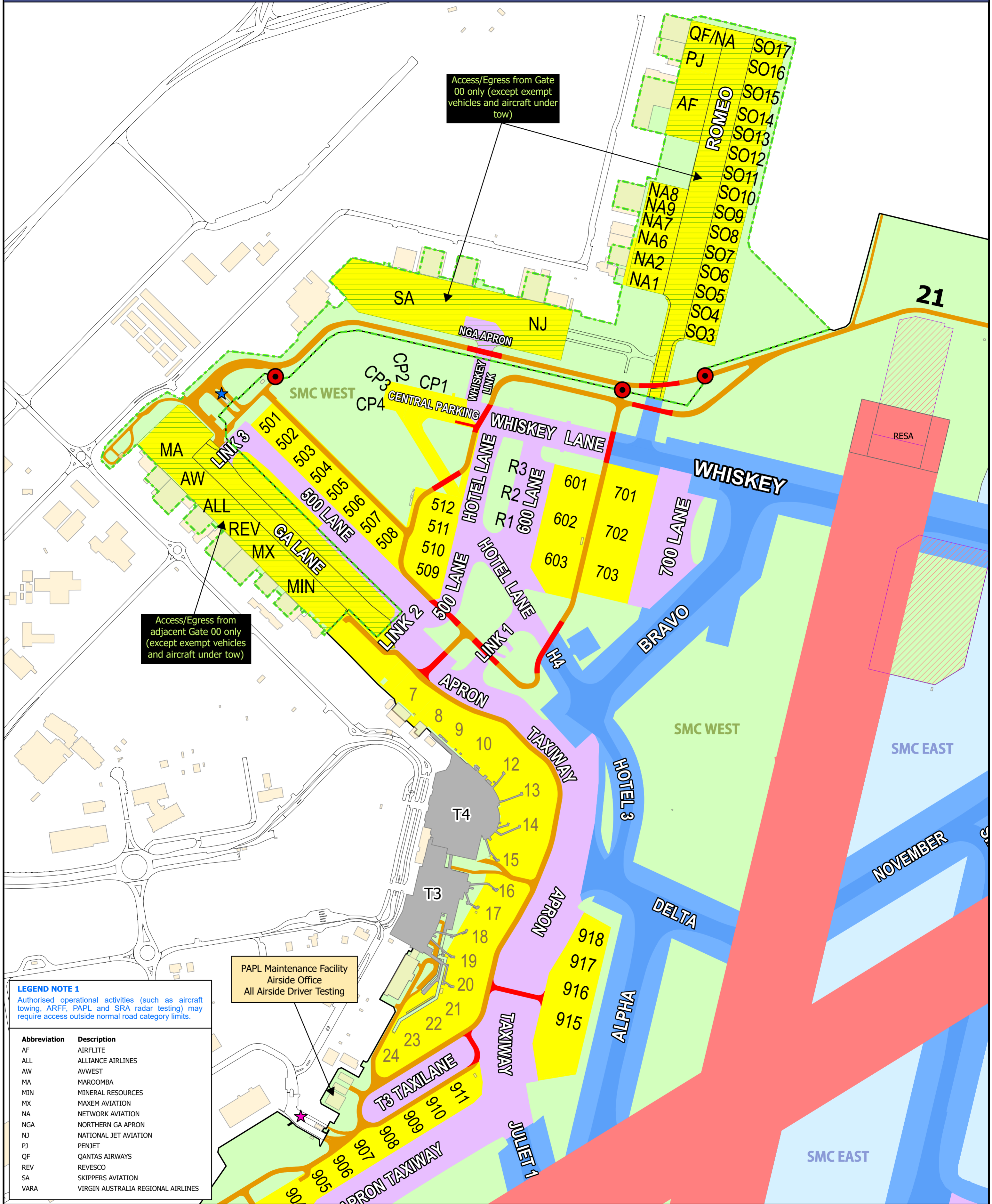
- ★ Airside to SRA Gate
- ★ Landside to SRA Gate
- ★ Landside/Airside to SRA Gate
- SRA Exits Only
- SMC East
- SMC West

- Terminal
- Fence
- Road
- Estate Building



DISCLAIMER: Whilst all efforts to make this information accurate and complete are made, no guarantee can be given to this extent. This map must not be reproduced and is for use of parties authorised by Perth Airport. Refer any requests to the Spatial Information Team Perth Airport.

Perth Airport Airside Driving T3 T4 GA



Access/Egress from Gate 00 only (except exempt vehicles and aircraft under tow)

Access/Egress from adjacent Gate 00 only (except exempt vehicles and aircraft under tow)

PAPL Maintenance Facility
Airside Office
All Airside Driver Testing

LEGEND NOTE 1
Authorised operational activities (such as aircraft towing, ARFF, PAPL and SRA radar testing) may require access outside normal road category limits.

Abbreviation	Description
AF	AIRFLITE
ALL	ALLIANCE AIRLINES
AW	AWWEST
MA	MAROOMBA
MIN	MINERAL RESOURCES
MX	MAXEM AVIATION
NA	NETWORK AVIATION
NGA	NORTHERN GA APRON
NJ	NATIONAL JET AVIATION
PJ	PENJET
QF	QANTAS AIRWAYS
REV	REVESCO
SA	SKIPPER AVIATION
VARA	VIRGIN AUSTRALIA REGIONAL AIRLINES

Airside Driving T3,T4, General Aviation

Horizontal Reference: GDA2020 MGA50
Vertical Reference: AHD
Plot Date: 08/05/2026
Approved Date: 08/05/2026
Created By: Spatial Information
Map Scale: 1: 4000 at ISO A2 Sheet Size
Data Sources: Copyright © Perth Airport Pty Ltd

Magnetic Declination 2.15°W
Grid Convergence 0.55°W

Apron Category 2	Airside Area (Non-SRA)	Airside to SRA Gate	Terminal
Category 2 - Refer to Legend Note 1	Security Restricted Area (SRA)	Landside to SRA Gate	Fence
Category 3	Instrument Landing System Vehicle Critical Area	Landside/Airside to SRA Gate	Road
Category 4	Apron Service Road - Taxiway Crossing	SRA Exits Only	Estate Building
"S" Endorsement	Apron Service Road	SMC East	
		SMC West	

Perth Airport

DISCLAIMER: Whilst all efforts to make this information accurate and complete are made, no guarantee can be given to this extent. This map must not be reproduced and is for use of parties authorised by Perth Airport. Refer any requests to the Spatial Information Team Perth Airport.